

Riverboxes™

dublin  council

The logo for 'arts' is enclosed in a circular graphic composed of two teal-colored arcs, one above and one below the text.

Take the Riverbox Challenges!

The original Riverbox Challenge and its corresponding Geocoin are now retired. Many thanks to all who completed the first challenge!

To complete the **Riverboxes: *Confluence*** challenge, use this booklet to find and collect a stamp from every Riverbox in the series.* Bring your completed booklet back to Dublin Arts Council to earn a custom trackable Riverboxes: *Confluence* Challenge geopin that you can wear proudly to show your achievement!

To complete the **Riverboxes Challenge II: SWACO Challenge**, take a photo of yourself at all Riverboxes and bring the photos with you to Dublin Arts Council to claim a geocoin. If you post your challenge photos online, remember to tag Dublin Arts Council on Facebook, @DublinArts on Instagram and Twitter, and use #Riverboxes to share your adventures!

*In the event that a Riverbox is missing its stamp, you may create a small sketch of the Riverbox in the stamp space to complete your challenge. Any Riverboxes that are currently off view are not required for challenge completion.

Riverboxes Etiquette and Disclaimer:

Riverboxes are works of public art, created for the enjoyment of all.

Please respect the artworks, the journals and ink stamps by carefully replacing the contents and securing the enclosure for the next explorer to discover.

Riverboxes are located in natural environments along the Scioto River. We encourage you to spend time with each and enjoy the lovely surroundings. Please respect the flora and fauna of the *Riverboxes*' environment and leave them as you found them.

Riverboxes are found outdoors near water environments and your search carries the risk of unforeseen hazards.

As weather and terrain conditions may vary, it is the responsibility of *Riverbox* explorers to adequately prepare for the search and conduct themselves with respect to safety, personal abilities and limitations.

Do not let children search for *Riverboxes* unsupervised.

By utilizing *Riverbox* clues, the searcher acknowledges the potential risk of the search and accepts responsibility for their own actions, holding harmless Dublin Arts Council and *Riverbox* supporters.

Scan the QR codes or visit www.Riverboxes.org for full clues and more information about each Riverbox.

D'Art's no-litter cat box

Dublin Arts Center, 7125 Riverside Drive

(Plenty of parking is available; check with DAC for hours of operation)

GPS coordinates: N 040° 06.746'

W 083° 06.625'

Clues: Pull into the drive of 'the "castle" along the river. Stop and park your vehicle at the barrier to entry. Look to the north where the arts flourish in Dublin, then walk forward several paces and look to the base of the trees that stand tall and stay green year-round.



Series I

Riverbox of the Sun

artist Ron Hirschi

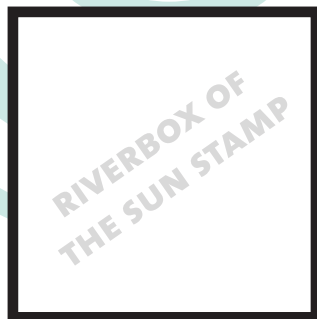
Dublin Arts Center, 7125 Riverside Drive

Plenty of parking is available; check with DAC for hours of operation.

GPS coordinates: N 40° 06.763'

W 083° 06.695'

Clues: Park and walk to where art livens Dublin all year long. Take a leisurely stroll in the direction of the setting sun. Walk down the hill. Look at the base of what was once the grandest tree in sight to find your prize.



Vigilant Vegetation II Riverbox

artist Jean Magdich

Dublin Kiwanis Riverway Park

6245 Riverside Drive

Parking is limited. Dublin parks are open dawn to dusk.

GPS coordinates: N 40° 05.708'

W 083° 06.574'

Clues: Enter the park and continue down and around the curvy path. Take note as you pass over the first short bridge. Continue across a second, long bridge and follow the path to the right at the bridge's end. Just before the third bridge, follow the fisherman's path toward the water, where you'll find *Vigilant Vegetation* keeping watch over the river.



Big Turtle Riverbox

artist Margaret McAdams

Scioto Park, 7377 Riverside Drive

Plenty of parking is available. Dublin parks are open dawn to dusk.

GPS coordinates: N 40° 07.008'

W 083° 06.730'

Clues: Park your car down below, by the shelter house. Make your way toward the river, to the grassy, rocky knoll, and there you will find what you are seeking.



Ghost Tree Sprout Riverbox

artist Angelica Pozo

Dublin Spring, Historic Dublin

South Riverview at Spring Hill

There is **NO PUBLIC PARKING** on South Riverview. Please park in a public lot in Historic Dublin and walk to the park.



GPS coordinates: N 40° 05.960'

W 083° 06.712'

Clues: Walk under the structure that connects both east and west shores. Continue in the direction the river flows. At the fork in the road, look toward the opposite shore.



Series II

House of the Rising Water Riverbox

artist Helma Groot

Amberleigh Park

8100 Carrigan Ridge Court

Limited parking is available. Dublin parks are open down to dusk.



GPS coordinates: N 40° 07.993'

W 083° 06.980'

Clues: Follow the path along the manicured park area. Continue across the bridges... down, down the stairs toward the river. At the very base of the stairs, turn left. Turn left again and walk uphill, keeping an eye out under the path you just traveled.



House of Spirits Riverbox

artist Mark Soppeland

Scioto Park

7377 Riverside Drive

Plenty of parking is available. Dublin parks are open dawn to dusk.

GPS coordinates: N 40° 07.076'
W 083° 06.632'

Clues: Park in the upper parking lot. Begin walking upriver (north) through the grass. Look for a "hole" in the trees, indicating a path. Continue through the trees, approximately 24 paces. You'll find the shining house standing along the path.



HOUSE OF
SPIRITS STAMP

Fly Away Home Riverbox

artist Clare Murray Adams

Dublin Spring, Historic Dublin

South Riverview at Spring Hill

There is **NO PUBLIC PARKING** on South Riverview. Please park in a public lot in Historic Dublin and walk to the park.

GPS coordinates: N 40 05.990
W 83 06.729

Clues: Approach the majestic bridge and follow the winding stairs down, under, around and through the limestone structures, both natural and man-made. Turn left at the bottom of the stairs.



FLY AWAY
HOME STAMP

Series III: Tributary Project

Fissures and Fractures II Riverbox

artist **Andrea Myers**

Donegal Cliffs Park

4460 Donegal Cliffs Dr., Dublin

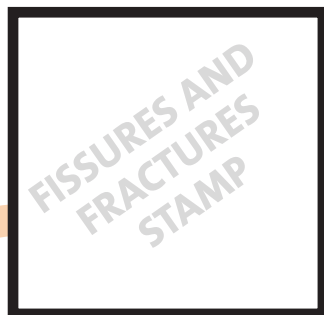
Park open dawn to dusk. Limited parking.

GPS coordinates: N 40 07.498

W 083 06.810



Clues: Stroll past the upper playground down the path (north) toward the river. Continue past the round fire pit and look near the rock formations on your left.



Among the Wildflowers Riverbox

artist **Katlin Rothacher**

Ted Kaltenbach Park

5985 Cara Rd., Dublin

Parking is plentiful at the Washington Township Community Center.

Washington Township parks are open 9 am - sunset.

GPS coordinates: N 40° 04.665'

W 083° 09.001'



Clues: Enter the path around the court where you can make two (or three) points. Stay on the path with the trees to your left, past the nets on your right. Continue toward the reddish roof and stop to enjoy the ladder... "One Step at a Time." Continue toward the pine trees and stop at the white fir, then look toward where the sun rises.




Nero³ Riverbox
artist Giancarlo Calicchia

**Nero³ Riverbox is being moved and is currently off view.
It will be relaunched in a new location in late September
2020.**

GPS coordinates: New coordinates coming soon

Clues: New clues coming soon



Series IV: emerging

Caementum Charta (CeeCee) II Riverbox
artist Thomas Ansel

Donegal Cliffs Park
4460 Donegal Cliffs Dr., Dublin
Park open dawn to dusk. Limited parking.

GPS coordinates: N 40 07.554
W 083 06.846

Clues: Park in the lot next to where the children play. Pass through the manicured upper park and through the gate down the road to the river. Continue to the loop in the road. Continue northward onto the unpaved path and walk forward several paces. Look to the west for a small natural path, then head toward the Donegal Cliffs to find the skyward face.



The Nest II Riverbox

artist Julia LaBay

Kiwanis Riverway Park

6245 Riverside Dr., Dublin

Park open dawn to dusk. Limited parking.

GPS coordinates: N 40° 05.850'
W 083° 06.600'

Clues: Park in the upper parking lot. Enter the park and continue down around the curvy path. Head north when you reach the fork in the road. Travel over where the water flows, then continue down the hill to the bend in the road. Look closely and beneath the vegetation you'll find a place of protection from the outside world.



The Riparian Riverbox

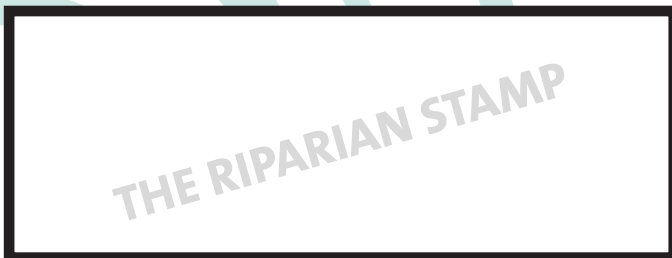
artist Nathan Mayfield

Dublin Arts Center, 7125 Riverside Drive

Plenty of parking available. Check with DAC for hours of operation.

GPS coordinates: N 40° 06.774'
W 083° 06.726'

Clues: Park your car and walk southwest of the building known for the arts. Watch your step as you venture down the hill. Continue your exploration to the base of the steep hill, and take a moment to enjoy the river and wildlife. Find *The Riparian* at the base of the "V-shaped" tree.



Series V: Confluence

The Forest Witch and the Witless Fellow, Finnian Riverbox
artist Sharon Dorsey **CURRENTLY OFF VIEW**

REPAIR TO BE COMPLETED IN LATE-SEPTEMBER 2020

with Geocaching advisor msmandi
Amberleigh Community Park
4715 Vista Ridge Drive, Dublin
Park open dawn to dusk. Plenty of parking available.

GPS coordinates: N 40° 8.472'
W 083° 7.270'

Clues: Park in the lot east of the shelter house. Walk north past the loop in the road and onto the concrete path. Continue across the footbridge, then head into the wooded trail. Continue north until you see a small log bench on your left. There will be a fork in the road. Choose the route that takes you closer to the Scioto River. A tiny stream will cut through your path. Carefully hop over to the other side! Continue forward to where the path begins to bend left. A small pathway on your left will lead you to a rather unfortunate fellow.




Sentinel Riverbox
artist Anthony Bible
with Geocaching advisors GrammiS and Bill
Indian Run Meadows Park

6675 Fallen Timbers Dr, Dublin
Park open dawn to dusk. **Park on the street in the neighborhood, being respectful and courteous of residents.**

GPS coordinates: N 40 06.545
W 083 09.073

Clues: Look for a path that will lead you between houses and into the meadows. Move forward on the path until you can continue right or left. Do neither. Instead, look to your right at the trees that keep their leaves year-round. Could something be hiding beneath them?





DID YOU COMPLETE A RIVERBOX CHALLENGE?

Fill out the following information before you go to
Dublin Arts Council (DAC) to claim your prize!

Name: _____

Email Address: _____

Mailing Address: _____

*Email and mailing address fields are optional. If you provide your contact information,
we'll keep you up to date on all things Riverboxes and other fun events
happening year-round at DAC!*

DAC STAFF USE ONLY	Date: _____
Geocoin/Pin Number: _____	Approved by: _____

DAC's *Riverboxes*, original public artworks, are placed discreetly in Dublin parks with access to the Scioto River. The *Riverboxes* project, modeled after the popular pastimes of letterboxing and geocaching, is part of the DAC project, *Ripple Effect: Artistic Impact of the Scioto River*.

Ongoing support for Dublin Arts Council is received from the City of Dublin's hotel/motel bed tax endowment and the Ohio Arts Council. The City of Dublin Parks and Open Space Department and the Dublin Historical Society have collaborated with Dublin Arts Council in the project's development.



Additional support for *Riverboxes* provided by:

Dublin Foundation
Dublin Historical Society
Honda
SWACO
Target
Washington Township

To learn more about the hobbies of letterboxing and geocaching, and to find clues to the locations of other letterboxes and geocaches, please visit:

<http://www.letterboxing.org/>
<http://www.atlasquest.com/>
<http://www.geocaching.com>